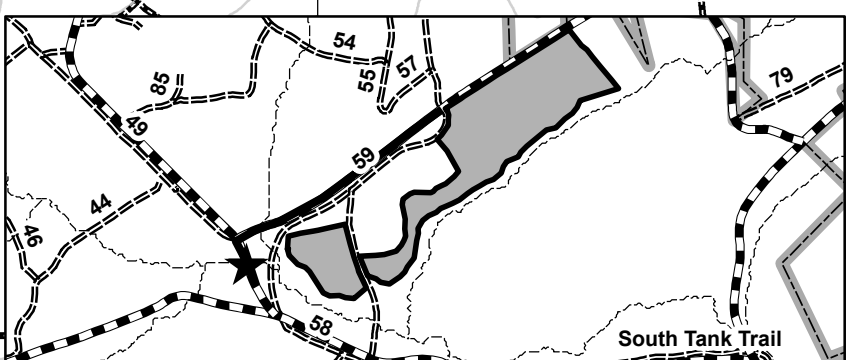
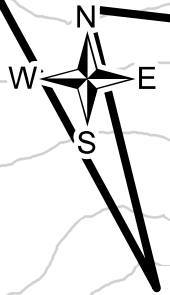


# Vegetation Removal - Mist Spray Blocks 3 & 4

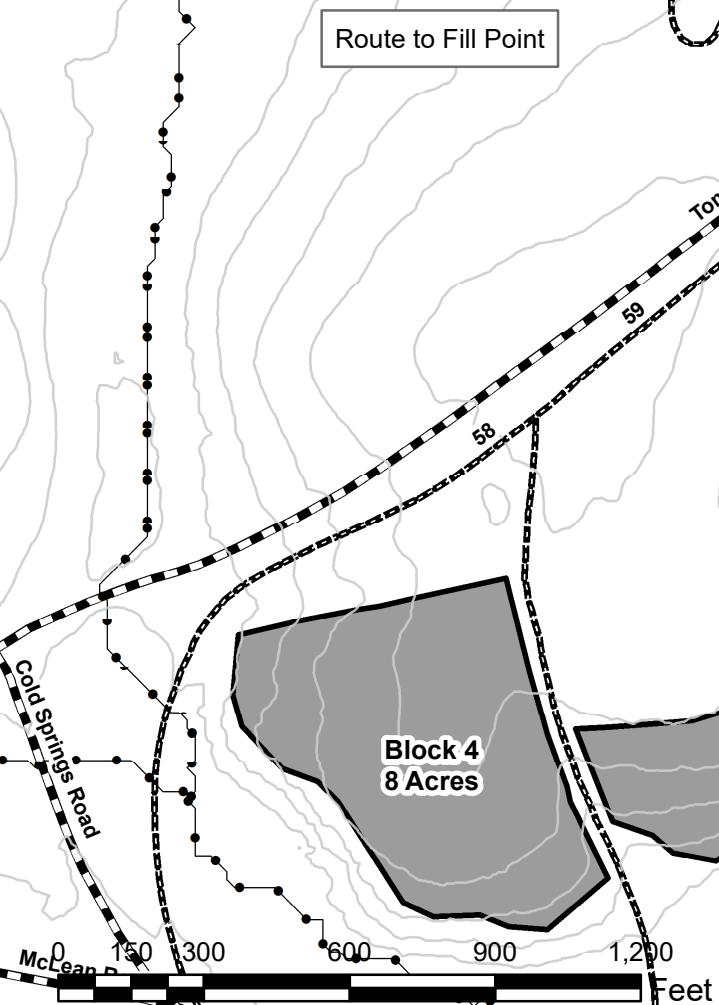


Route to Fill Point

**Block 3**  
35 Acres

**Block 4**  
8 Acres

**Treatment Acreage - 43 Acres**  
Pre-Emergence Mix F1



- FTIG Boundary
- 5 Meter Contours
- 2020 Mist Spray
- FTIG Gates
- Streams
- Paved Roads
- Existing Trails
- No Spray Areas

Map prepared by DMVA Forestry